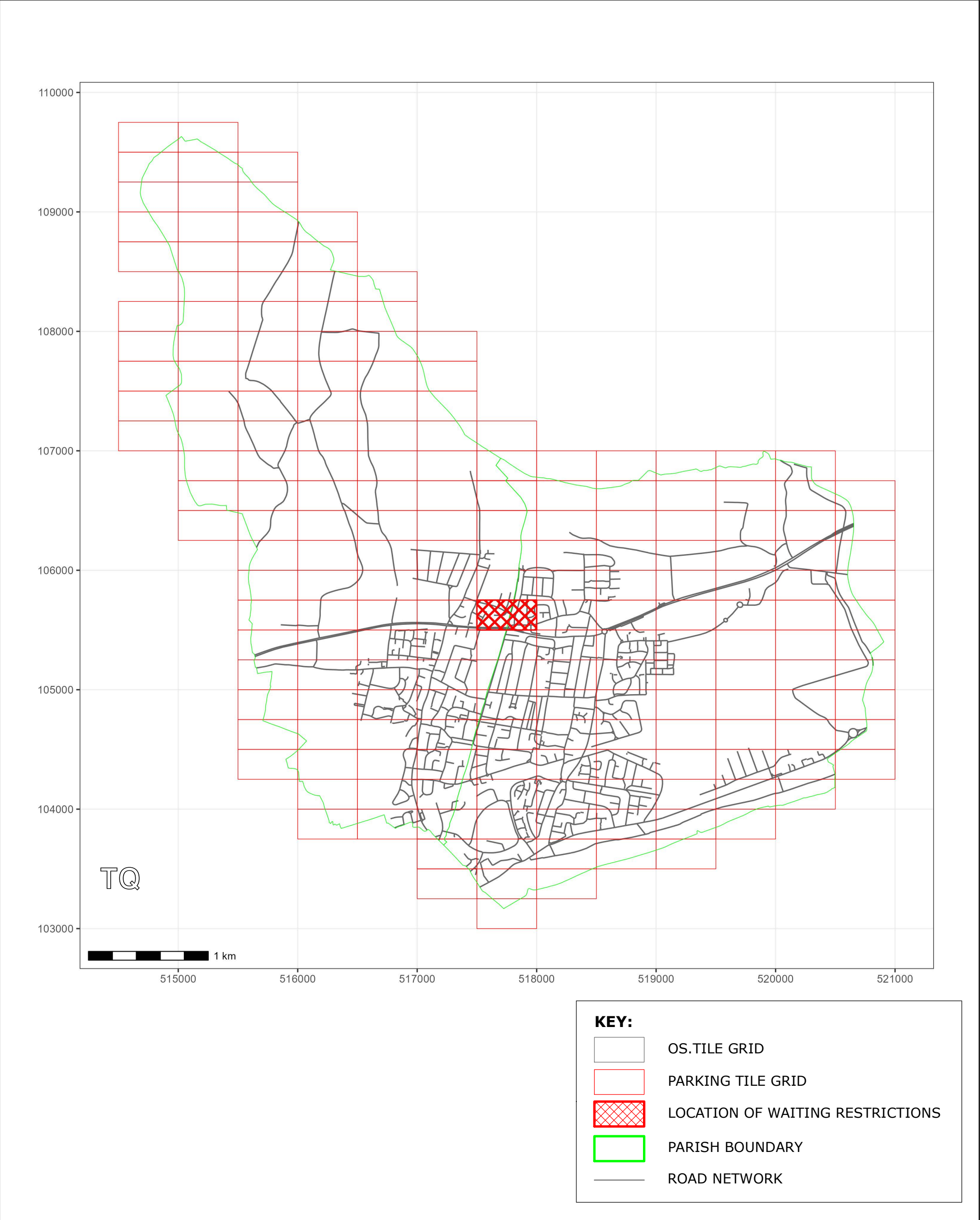


WEST SUSSEX COUNTY COUNCIL
((ADUR DISTRICT)(PARKING PLACES & TRAFFIC REGULATION)
(CONSOLIDATION) ORDER 2009
(LANCING: UPPER BOUNDSTONE LANE AMENDMENT)
ORDER 2023

LANCING AND SOMPTING: LOCATION OF WAITING RESTRICTIONS



West Sussex County Council
Highways & Transport
The Grange
Tower Street
Chichester
West Sussex
PO19 1RH

WEST SUSSEX COUNTY COUNCIL
((ADUR DISTRICT)(PARKING PLACES & TRAFFIC
REGULATION)(CONSOLIDATION) ORDER 2009
(LANCING: UPPER BOUNDSTONE LANE
AMENDMENT) ORDER 2023

LOCATION OF WAITING RESTRICTIONS



WEST SUSSEX COUNTY COUNCIL
((ADUR DISTRICT) (PARKING PLACES & TRAFFIC REGULATION)
(CONSOLIDATION) ORDER 2009

(LANCING: UPPER BOUNDSTONE LANE AMENDMENT) ORDER 2023

West Sussex County Council in exercise of their powers under Sections 1 (a) 2 (1) and (2), 4 (2), 45. 46. 49 and 53 and Part IV of Schedule 9 of the Road Traffic Regulation Act 1984 ("the Act") as amended and of all other enabling powers and after consultation with the Chief Officer of Police in accordance with Part III of Schedule 9 to the Act hereby make the following Order:-

1. The Order shall come into operation on the Thirtieth day of January 2023 and may be cited as "West Sussex County Council) ((Adur District) (Parking Places & Traffic Regulation) (Consolidation) Order 2009 (Lancing: Lynchmere Avenue& Upper Boundstone Lane Amendment) Order 2023".
2. The "West Sussex County Council (Adur District) (Parking Places & Traffic Regulation) Order 2009" is hereby amended by the replacement of the plan specified in the First Schedule to this Order, with the plan specified in the Second Schedule, attached hereto.

FIRST SCHEDULE
Plan to be Replaced


TQ1705NES (Issue Number 1)

SECOND SCHEDULE
Replacement Plan

TQ1705NES (Issue Number 2)

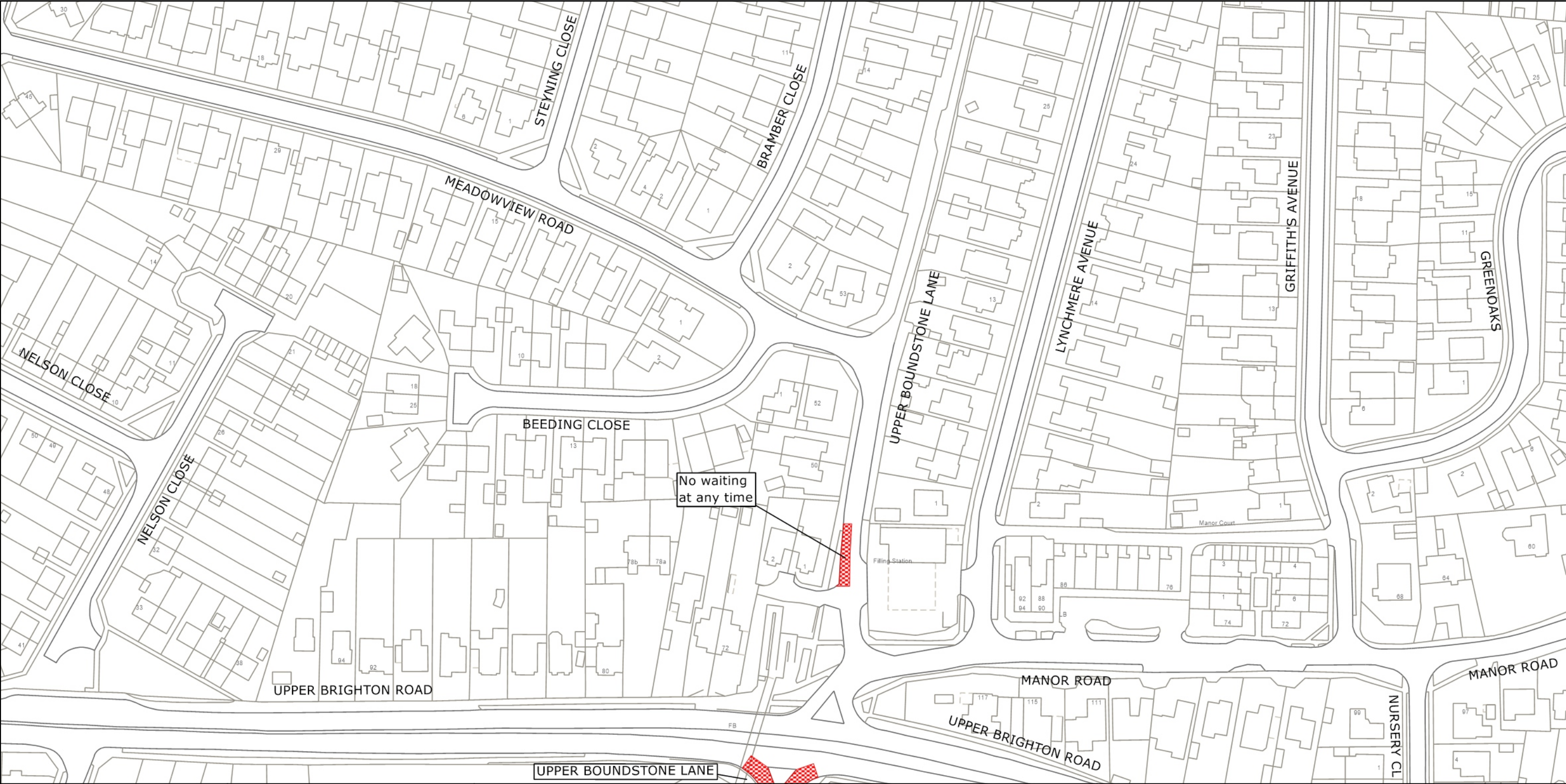
For and on behalf of WEST SUSSEX COUNTY COUNCIL

Authorised Signatory:



NAME: Martin Moore

DATE MADE: Twenty Sixth day of January 2023



	<p>West Sussex County Council Highways & Transport The Grange Tower Street Chichester West Sussex PO19 1RH</p>	<p>ADUR DISTRICT: LANCING AND SOMPTING</p> <p>WAITING RESTRICTIONS</p>	<p>TILE REF NO: TQ1705NES</p> <p>SHEET ISSUE NO 2</p> <p>SHEET ACTIVE FROM - 30.01.2023</p>	<p>N</p>  <p>SCALE: 1:1250 at A3 size</p>
--	--	--	---	--

Reproduced from or based upon 2023 Ordnance Survey mapping with permission of the Controller of HMSO (c) Crown Copyright reserved.
Unauthorised reproduction infringes Crown copyright and may lead to prosecution or civil proceedings West Sussex County Council Licence No. 100018485